


RECORD of SURVEY
BOUNDARY LINE ADJUSTMENT
 FOR
NEWTON D. ELDRIDGE AND EMMA M. ELDRIDGE 1991 TRUST
 AND
THE ELDRIDGE FAMILY TRUST
 G58-OR-051 AND G78-OR-308
BEING A REALIGNMENT OF THE SOUTH LINE OF THE "ELDRIDGE"
BEING A PORTION OF THE NORTHWEST 1/4
OF SECTION 25, T.7 N., R.11 E., M.D.M.
COUNTY OF AMADOR - - - - - STATE OF CALIFORNIA

ANDERSON LAND SURVEYING
 226 WATER STREET, JACKSON, CA., 95642
 (209) 257-1081
 SCALE: 1"=200'
 APRIL, 2008

SURVEYOR'S STATEMENT

THIS MAP CORRECTLY REPRESENTS A SURVEY MADE BY ME OR UNDER MY DIRECTION IN CONFORMANCE WITH THE REQUIREMENTS OF THE PROFESSIONAL LAND SURVEYORS ACT AT THE REQUEST OF THE JAMES ELDRIDGE IN FEBRUARY OF 2008.


Marvin C. Anderson
 MARVIN C. ANDERSON - P.L.S. 3725
 MY LICENSE EXPIRES 6/30/10



COUNTY SURVEYOR'S STATEMENT

THIS MAP HAS BEEN EXAMINED IN ACCORDANCE WITH SECTION 8766 OF THE PROFESSIONAL LAND SURVEYORS ACT THIS 3RD DAY OF JULY, 2008.

George E. Allen
 GEORGE E. ALLEN - P.L.S. 4951
 AMADOR COUNTY SURVEYOR
 MY LICENSE EXPIRES 12/31/2009




COMPLIANCE STATEMENT

THIS BOUNDARY LINE ADJUSTMENT IS IN COMPLIANCE WITH THE PROVISIONS OF THE SUBDIVISION MAP ACT, DIVISION 2 OF TITLE 7 OF THE GOVERNMENT CODE, AND ANY APPLICABLE ORDINANCES ENACTED PURSUANT THERETO.

THIS ADJUSTMENT MUST BE COMPLETED IN ALL ASPECTS BY THE 14th DAY OF FEBRUARY, 2001. THE EXCHANGE OF DEEDS OR COMPLIANCE CERTIFICATES MUST BE RECORDED BEFORE THE ABOVE DATE PER ORDINANCE No. 1445, CHAPTER 17.89 OF THE AMADOR COUNTY CODE.

George E. Allen
 GEORGE E. ALLEN - P.L.S. 4951
 AMADOR COUNTY SURVEYOR
 MY LICENSE EXPIRES 12/31/2009



OWNER'S STATEMENT

THE UNDERSIGNED, BEING THE OWNERS OF THE PROPERTY DELINEATED HEREON, DO HEREBY CONSENT TO THE PREPARATION AND RECORDATION OF THIS MAP.

James D. Eldridge
 JAMES D. ELDRIDGE, TRUSTEE

Paulette M. Eldridge
 PAULETTE M. ELDRIDGE, TRUSTEE

COUNTY RECORDER'S STATEMENT

FILED THIS 14th DAY OF July, 2008, AT 12:50 P.M., IN BOOK 60 OF MAPS AND PLATS, AT PAGE 84, AT THE REQUEST OF THE AMADOR COUNTY SURVEYOR.

FEE: \$10.00 pd. filed INSTRUMENT No. 20080005998
Sheldon D. Johnson BY *Kim Grady*
 SHELDON D. JOHNSON DEPUTY
 AMADOR COUNTY RECORDER