

CORNER RECORD

Agency Index

BK 118 PG 16

Document Number

CR 12356

City of EDEN TOWNSHIP

County of


ALAMEDA

, California

Brief Legal Description PIN MONUMENT LOCATED WITHIN GEM CT

CORNER TYPE

COORDINATES (Optional)



Government Corner

☐

Control

☒

Meander

☐

Property

☐

Rancho

☐

Other

☐

N. 2080196

E. 6111045

Elevation

Units

Metric ☐U.S. Survey Foot ☐

Horizontal Datum

Zone

Epoch Date

Vertical Datum

☐ Complies with Public Resources Code §§8801-8819☐ Complies with Public Resources Code §§8890-8902

PLS Act Ref:

☐ 8765(d)☒ 8771☐ 8773☐ Other:

Corner/

☒ Left as found☐ Established☐ Rebuilt☐ Pre-Construction

Monument:

☐ Found and tagged☐ Reestablished☐ Referenced☒ Post-Construction

Narrative of corner identified and monument as found, set, reset, replaced, or removed:

☐ See sheet #2 for description(s) : SEE CR 11579

FOUND PIN IN CONCRETE IN MONUMENT WELL.

FOUND AND SET POINTS AS SHOWN ON PAGE 2.

THIS POINT WAS FOUND IN GOOD CONDITION AFTER A CONSTRUCTION PROJECT IN THE VICINITY.
THE TIES SHOWN HEREON ARE FOR THE PURPOSE OF PERPETUATING FOUND MONUMENTATION.
NO CLAIM IS MADE AS TO THE RELATIONSHIP OF THE POINTS OR LINES SHOWN HEREON TO TRUE
BOUNDARY LOCATION.

SURVEYOR'S STATEMENT


This Corner Record was prepared by me or under my direction in conformance with

the Professional Land Surveyors' Act on JUNE 13, 2018.

Signed

P.L.S. or R.C.E. No. LS 8525

SCOTT V. CUNHA



COUNTY SURVEYOR'S STATEMENT

This Corner Record was received 12 OCTOBER, 2018

and examined and filed 1 FEBRUARY 2019


Signed

P.L.S. or R.C.E. No. 6843

Title

COUNTY SURVEYOR

County Surveyor's Comment



SPEC-2355-Post

SCALE: 1"=30'

LEGEND

- FOUND PIN IN CONCRETE IN MONUMENT WELL
- ⊗ FOUND CUT CROSS IN WALK
- ✕ FOUND CUT CROSS IN CURB
- ✕ FOUND MAG AND SHINER
- FOUND REBAR & CAP STAMPED "CEI RP"
- AA##A# ALAMEDA COUNTY MONUMENT ID
- 19592 REFERENCE STREET ADDRESS

