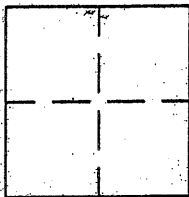


**CORNER RECORD**

APN No. 84B - 321 - 94 - 1 (Optional) Document Number CR 5357  
 City of Unincorporated County of ALAMEDA, California  
 Brief Legal Description Lot 4, Tract 2702, Bk. 49 Maps 77

**CORNER TYPE**

Government Corner ☐ Control ☐  
 Meander ☐ Property ☒  
 Rancho ☐ Other ☐  
 Date of Survey Oct. 19, 2012

**COORDINATES**  
(Optional)

N. \_\_\_\_\_  
 E. \_\_\_\_\_  
 Zone \_\_\_\_\_ Datum \_\_\_\_\_  
 Elev. \_\_\_\_\_

Corner - Left as found ☐ Found and tagged ☐ Established ☒ Reestablished ☐ Rebuilt ☐

In compliance with Section 8771 of the Professional Land Surveyors' Act, this corner record is being filed to  
 ESTABLISH \_\_\_\_ / REESTABLISH \_\_\_\_ the position of an existing monument PRIOR \_\_\_\_ / SUBSEQUENT \_\_\_\_  
 to street or highway reconstruction. (Use this portion only when applicable.)


Identification and type of corner found: Evidence used to identify or procedure used to establish or reestablish the corner:  
See Map

A description of the physical condition of the monument as found and as set or reset: \_\_\_\_\_  
See Map

**SURVEYOR'S STATEMENT**


This Corner Record was prepared by me or under my direction in conformance with  
 the Land Surveyors' Act on Oct. 23, 2012.

Signed [Signature] L.S. or R.C.S. Number 4392

**COUNTY SURVEYOR'S STATEMENT**

This Corner Record was received 2-7-13 and examined  
 and filed 5-30-2013

Signed [Signature] Title \_\_\_\_\_ County Surveyor



County Surveyor's Comment \_\_\_\_\_

